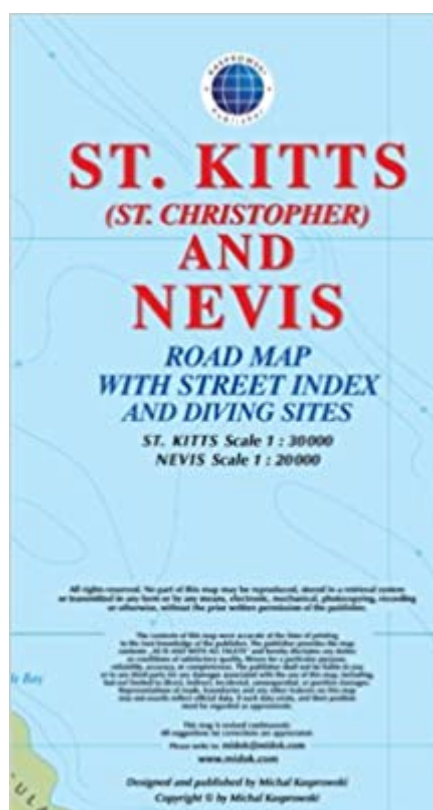


The book was found

St. Kitts (St. Christopher) And Nevis Road Map With Street Index And Diving Sites



Synopsis

This first and only complete road and street map with a street index of the twin-island nation of St. Kitts, 1 : 30 000 scale, and Nevis 1 : 20 000 scale, offers roads and streets with their names, traces hiking trails, diving sites, and parish boundaries, and presents insets of the islands' respective capitals Basseterre and St.Charles. The double-sided map, with one island on each side, is sold folded measuring 4 7/8" x 8 7/8" (12.5 cm x 22.5 cm), and is designed for easy opening and refolding. Its full unfolded format is 26 3/8" x 38 1/2" (67 cm x 98 cm). Designed for travelers, these two excellent maps have unrivalled coverage of the islands, and their comprehensive information and attention to detail fit a broad range of interests. Both maps have three levels of roads (main roads, secondary roads, and footpaths) and symbols designating a broad array of physical features. Each island is depicted with the following features: — Attractive full color layout; — Rich topographic detail; — Symbol key and scale; — Airports, beaches, cemeteries, churches, diving sites, ferries, fortresses (old sites), gas stations, geological formations, hills, hospitals, hotels, hot spring, lighthouses, marinas, moorings, museums, parish boundaries, plantations (old sites), police stations, ports, post offices, reefs, scenic railway, shipwrecks, sugar mills (old sites), synagogue (old site), and other points of interest; — Depth curves, soundings in meters, longitude and latitude lines, and other identifiers.

Book Information

Map

Publisher: midok.com (2015)

ASIN: B00XZ2U6U4






Shipping Weight: 3 ounces

Average Customer Review: Be the first to review this item

Best Sellers Rank: #4,116,966 in Books (See Top 100 in Books) #20 in Books > Travel > Caribbean > Saint Kitts

Customer Reviews

This first and only complete road and street map with a street index of the twin-island nation of St. Kitts, 1 : 30 000 scale, and Nevis 1 : 20 000 scale, offers roads and streets with their names, traces hiking trails, diving sites, and parish boundaries, and presents insets of the islands' respective capitals Basseterre and St.Charles. The double-sided map, with one island on each side, is sold folded measuring 4 7/8" x 8 7/8" (12.5 cm x 22.5 cm), and is designed for easy opening and refolding. Its full unfolded format is 26 3/8" x 38 1/2" (67 cm x 98 cm). Designed for travelers, these

two excellent maps have unrivalled coverage of the islands, and their comprehensive information and attention to detail fit a broad range of interests. Both maps have three levels of roads (main roads, secondary roads, and footpaths) and symbols designating a broad array of physical features. Each island is depicted with the following features:  Attractive full color layout;  Rich topographic detail;  Symbol key and scale;  Airports, beaches, cemeteries, churches, diving sites, ferries, fortresses (old sites), gas stations, geological formations, hills, hospitals, hotels, hot spring, lighthouses, marinas, moorings, museums, parish boundaries, plantations (old sites), police stations, ports, post offices, reefs, scenic railway, shipwrecks, sugar mills (old sites), synagogue (old site), and other points of interest;  Depth curves, soundings in meters, longitude and latitude lines, and other identifiers.

[Download to continue reading...](#)

St. Kitts (St. Christopher) and Nevis Road Map with Street Index and Diving Sites SAINT KITTS and NEVIS Country Studies: A brief, comprehensive study of Saint Kitts and Nevis Diving Deep: A Beginners Guide to Deep Sea Diving: (Scuba, Snorkelling, Diving, Scuba Diver, Deep Sea Diving, Swimming, Scuba Diving) St. Kitts (St. Christopher) and Nevis Road Map 1:30K/20K Antigua and Barbuda Road Map with Street Index and Diving Sites Aruba : Road Map with Street Index, Diving Sites, and Biking Trails Bonaire : Road Map with Street Index, Diving Sites, Biking Trails, and Kayaking Trails Adventure Guide to Anguilla, Antigua, St. Barts, St. Kitts, St. Martin: Including Sint Maarten, Barbuda & Nevis (Adventure Guide to Anguilla, Antigua, St Barts, St Kitts & St Martin) The Complete Diving Guide: The Caribbean (Vol. 2) Anguilla, St Maarten/Martin, St. Barts, Saba, Statia, St Kitts & Nevis, Antigua, Guadeloupe By Franko Maps Ltd. St. Kitts & Nevis Dive Map & Reef Creatures Guide Franko Maps Laminated Fish Card [Map] Curacao : Road Map with Street Indexes, Diving Sites, Biking Trails, and Hiking Trails Index Vol. 2 (Index (Index Magazine)) Caribbean Cruise 1:2,500,000 Map, 2011 edition (Antigua Barbados Dominican Republic Grenada Guadeloupe Haiti Jamaica Cuba Martinique Nevis Panama Canal Puerto Rico St. Kitts St. Lucia St. Vincent) St. Kitts & Nevis Dive Map & Reef Creatures Guide Franko Maps Laminated Fish Card Souvenir Map & Picture Guide of St. Kitts & Nevis (The Beautiful Sister Islands in the Caribbean) Scuba Diving! Learn About Scuba Diving And Learn To Read - The Learning Club! (45+ Photos of Scuba Diving) Diving and Snorkeling Guide to Texas: Includes Inland, Coastal, and Offshore Sites (Lonely Planet Diving & Snorkeling Great Barrier Reef) Lonely Planet Diving and Snorkeling Guide Texas: Includes Inland, Coastal, and Offshore Sites (Lonely Planet Diving & Snorkeling Great Barrier Reef) Diving & Snorkeling Red Sea: Includes Top Sites in Egypt, Israel, Jordan, Sudan, Eritrea, Yemen & Djibouti (Lonely Planet Diving & Snorkeling Red Sea) St. Kitts And Nevis Foreign

Policy And Government Guide - Strategic Informtion and Developments

[Contact Us](#)

[DMCA](#)

[Privacy](#)

[FAQ & Help](#)